

## Planning Working Group - Friday 16th May 2008

### Directions from Swale House to ME10 1BA

17 and 18 Arthur Street, Sittingbourne, ME10 1BA

- Start out at ME10 3HT, Sittingbourne
- At traffic signals turn left onto the A2
- At roundabout take the 1st exit onto the A2 (signposted Rainham, Sheerness, M2)
- At T-junction turn right onto the A2
- At traffic signals bear left (signposted Rainham, Sheerness, M2)
- Turn right onto Hawthorn Road
- Turn right onto Arthur Street
- Arrive at ME10 1BA, Sittingbourne

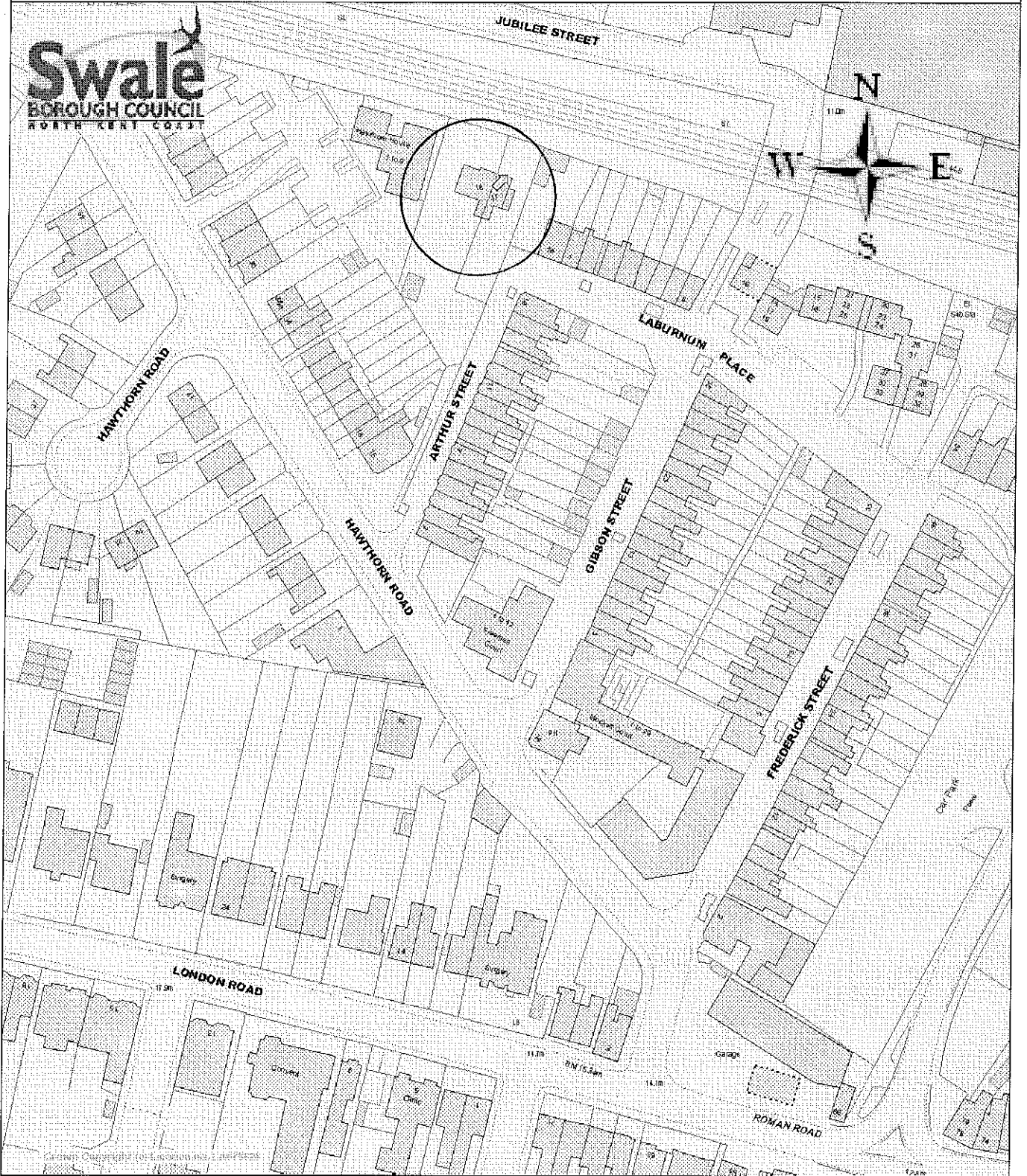
Land rear of Mayfield House, London Road, Newington, ME9 7SZ

- Start out at ME10 1BA, Sittingbourne
- Turn left onto Hawthorn Road
- Turn right onto the A2
- At roundabout take the 3rd exit onto the A2 (signposted Rainham)
- Turn left onto Lower Hartlip Road
- Arrive at ME9 7SZ, Newington

177 Wards Hill Road, Minster, ME12 2JZ

- Start out at ME9 7SZ, Newington
- Turn right onto the A2
- At roundabout take the 2nd exit onto the A2 (signposted Sheerness)
- At roundabout take the 1st exit, then merge onto the A249 (signposted Sheerness)
- Sheppey Bridge
- At roundabout take the 1st exit onto the A249 (signposted Sheerness, Queenborough)
- At roundabout take the 2nd exit onto the A249 (signposted Sheerness, Queenborough)
- Turn right onto the A250 (signposted Sheerness, Minster)
- At traffic signals continue forward onto Minster Road - B2008 (signposted Minster)
- Turn left onto Scrapsgate Road
- Continue forward onto Wards Hill Road
- Arrive at ME12 2JZ, Minster On Sea

17 and 18 Arthur Street, Sittingbourne, ME10 1BA

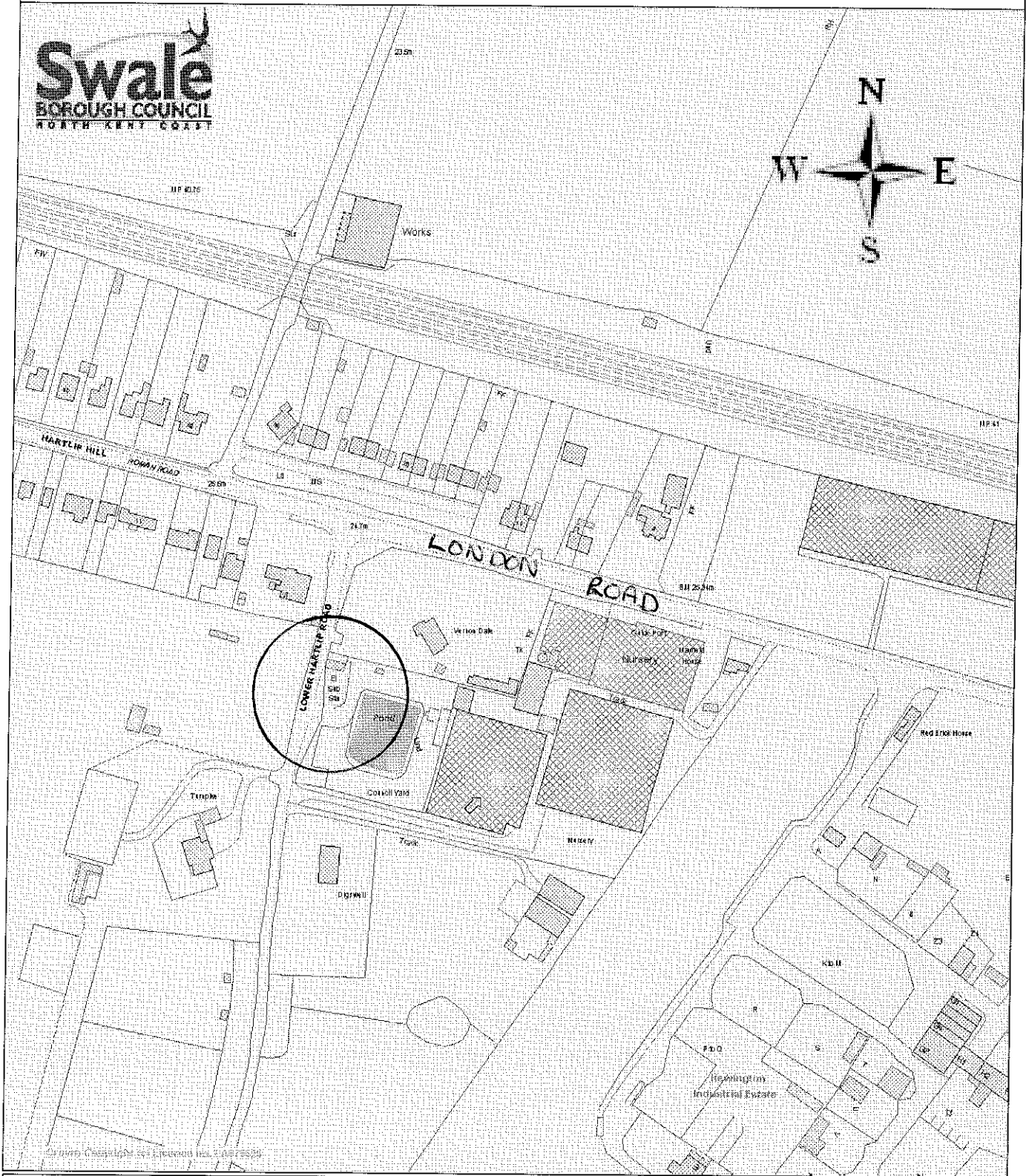




Reproduced from the 2004 Ordnance Survey mapping with the permission of the controller of Her Majesty's Stationery Office (c) Crown Copyright. Unauthorised reproduction infringes Crown Copyright and may lead to prosecution or civil proceedings. Swale Borough Council, LA079626.

Scale 1/1250 Date 28/4/2008

Centre = 590143 E 163885 N

Land rear of Mayfield House, London Road, Newington, ME9 7SZ

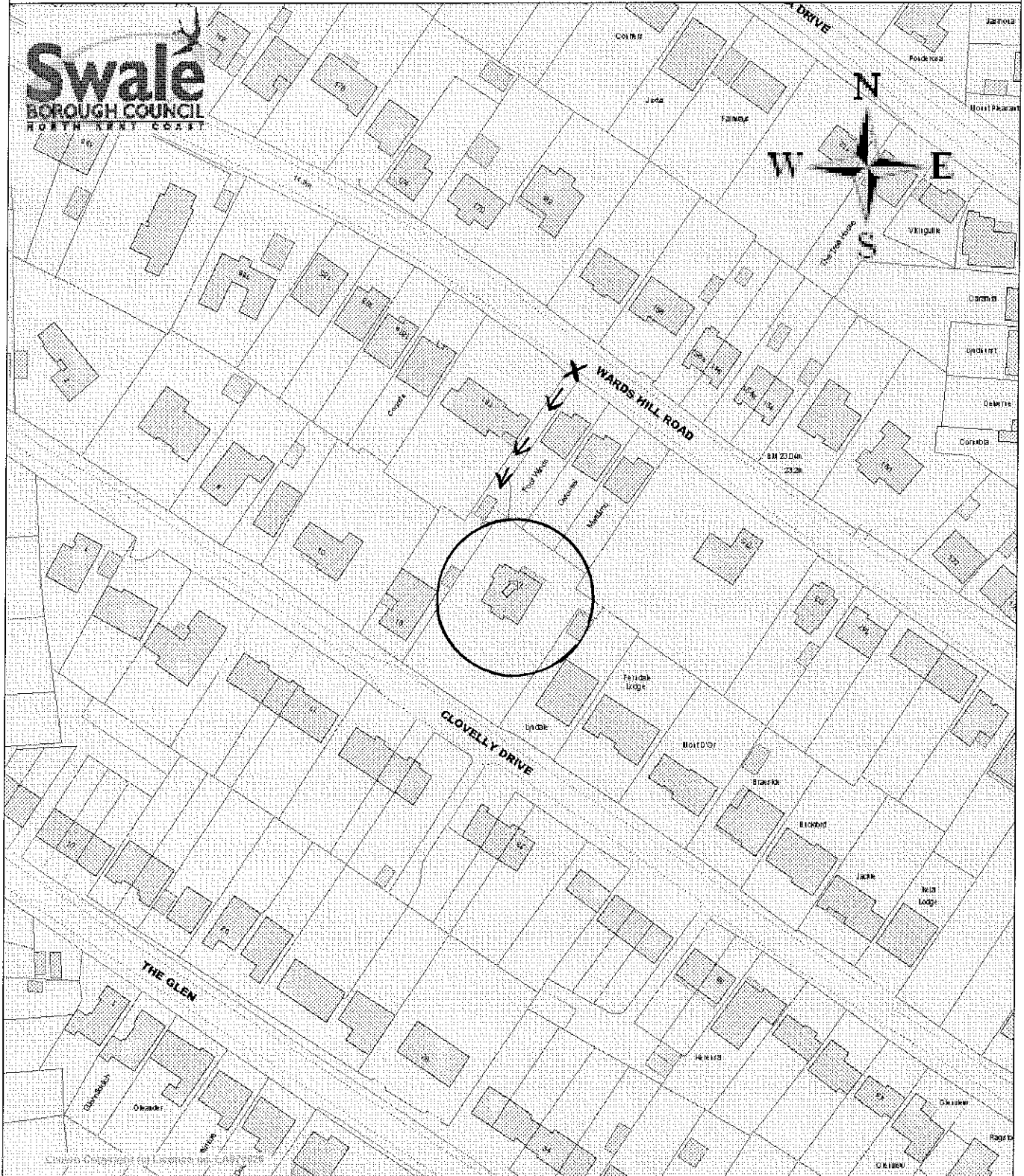


Reproduced from the 2004 Ordnance Survey mapping with the permission of the controller of Her Majesty's Stationery Office (c) Crown Copyright. Unauthorised reproduction infringes Crown Copyright and may lead to prosecution or civil proceedings. Swale Borough Council, LA079626.

Scale 1/2500 Date 25/4/2008

Centre = 584730 E 165093 N

177 Wards Hill Road, Minster, ME12 2JZ



Reproduced from the 2004 Ordnance Survey mapping with the permission of the controller of Her Majesty's Stationery Office (c) Crown Copyright. Unauthorised reproduction infringes Crown Copyright and may lead to prosecution or civil proceedings. Swale Borough Council, LA079626.

Scale 1/1250 Date 28/4/2008

Centre = 594754 E 173624 N